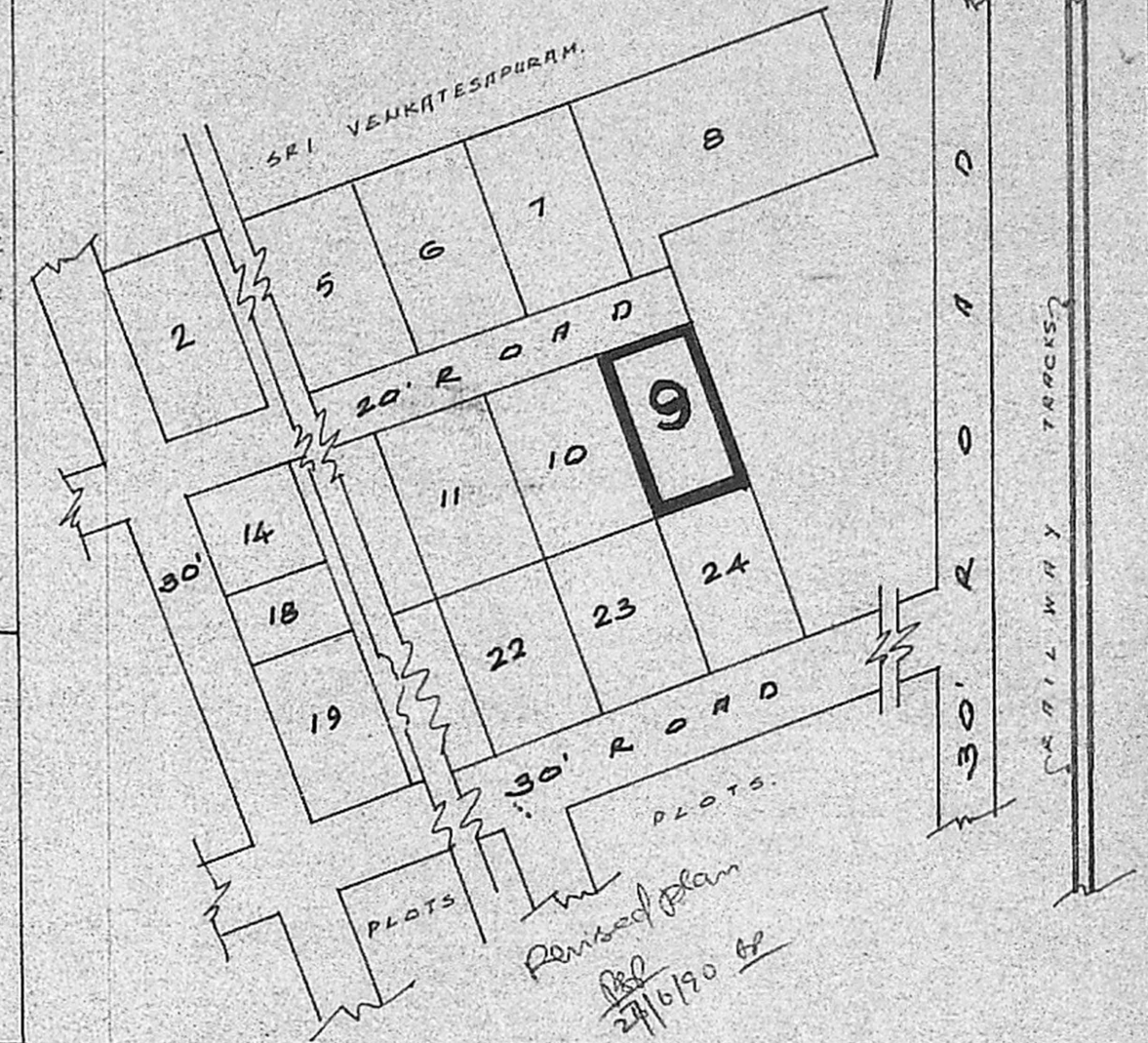
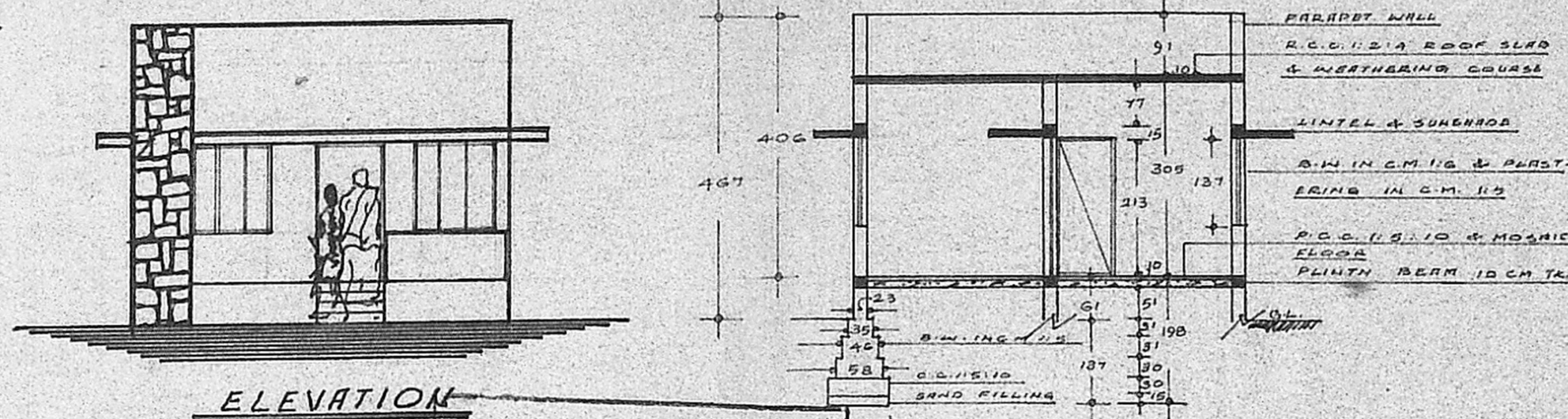


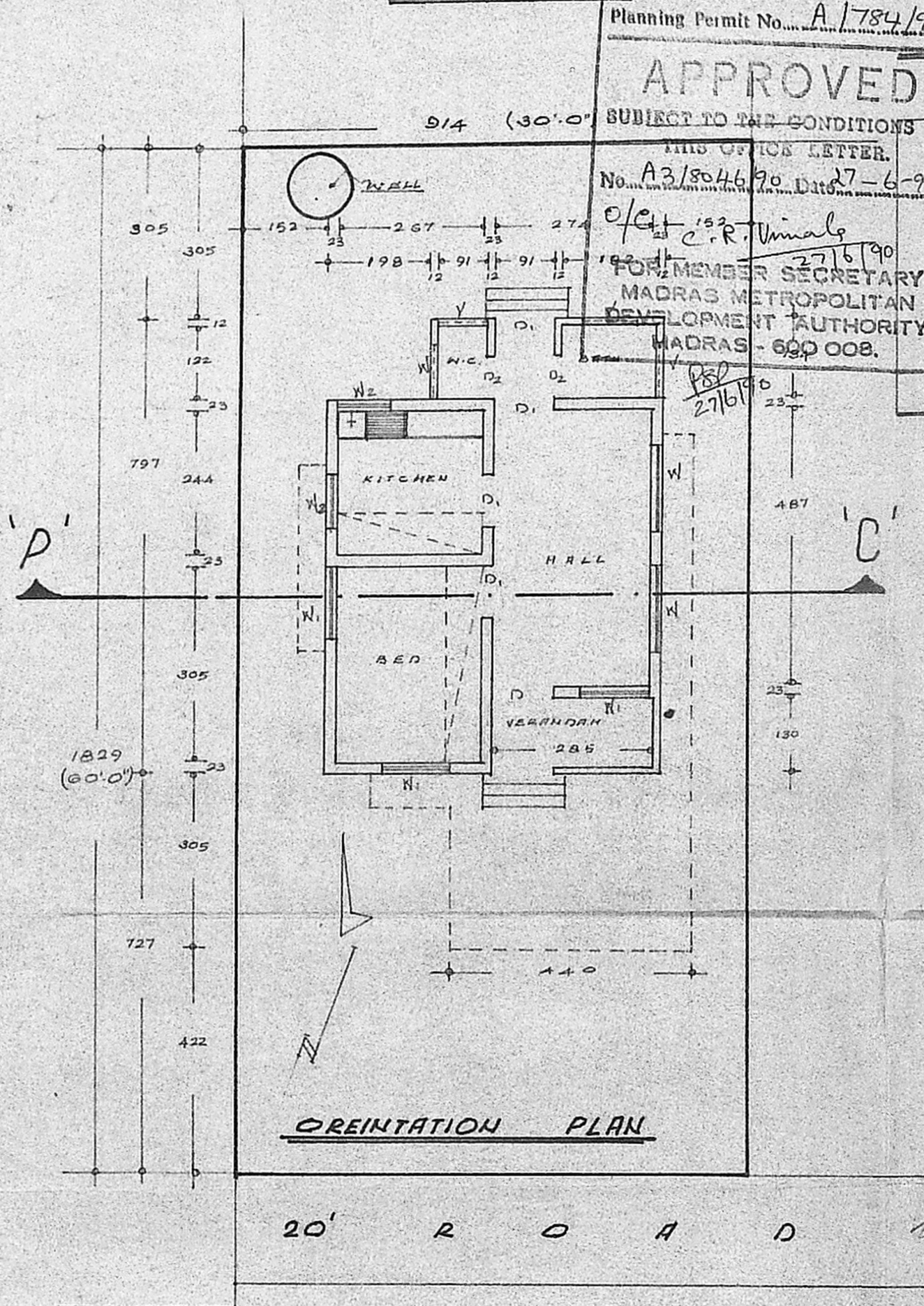
PLAN SHOWING THE PROPOSED RESIDENTIAL BUILDING IN PLOT No 9,  
S. No 192/A/15 AT RAMACHANDRA NAGAR, VANDALUR, CHENGAI ANNA DIST.

KEY PLAN (N.T.S)

SCALE: 1:100



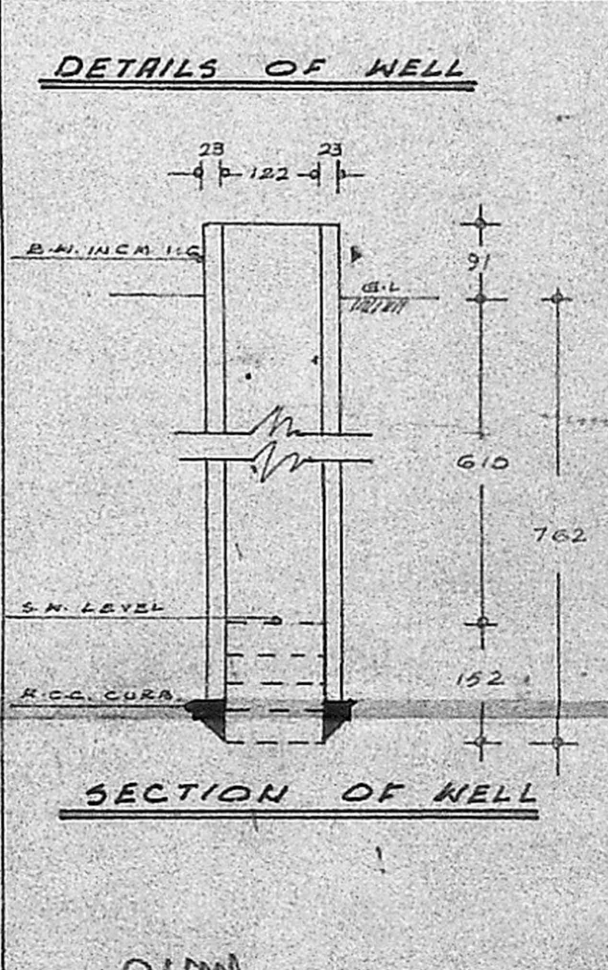
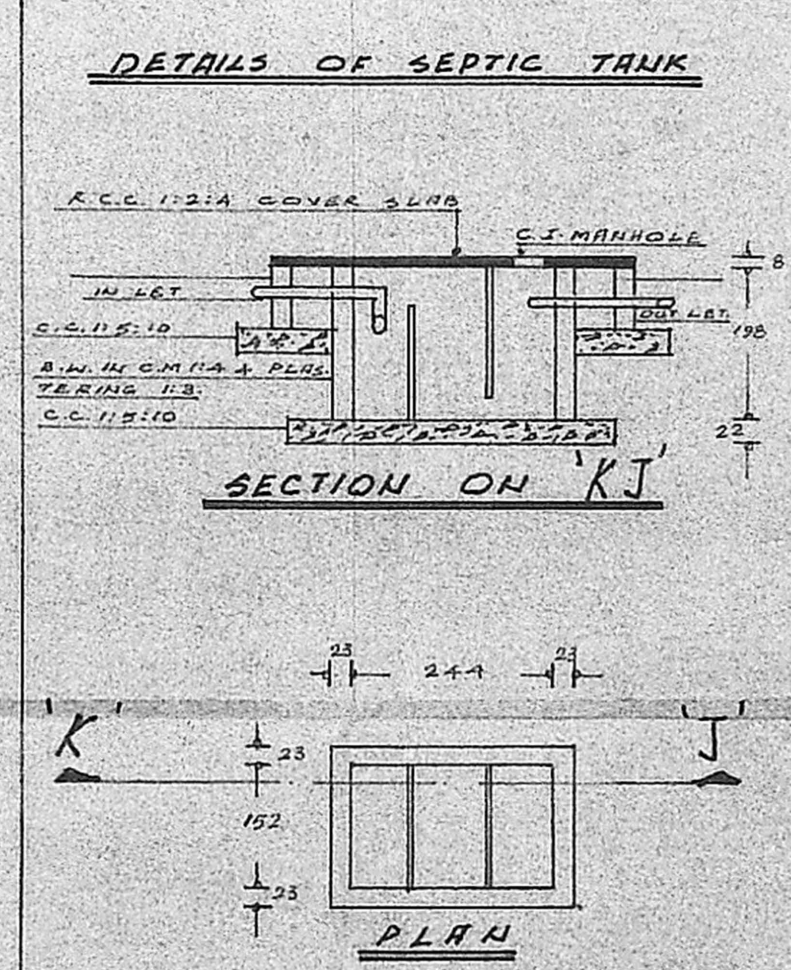
Planning Permit No. A 1784/90  
**APPROVED**  
SUBJECT TO THE CONDITIONS IN  
THIS OFFICE LETTER.  
No. A3/8046/90 Dtd 27-6-90  
e/c. P.R. Vimaly  
FOR MEMBER SECRETARY  
MADRAS METROPOLITAN  
DEVELOPMENT AUTHORITY  
MADRAS - 600 008.  
**NOTE: LAY-OUT PLAN APPROVED**  
**BY THE PRESIDENT, VANDALUR PAN-**  
**CHAYAT, UNDER TOWN PLANNING**  
**ACT L.P.D. 55/69, DT. 20-7-1971.**



**REFERENCE**

D	DOOR	107 x 213
D <sub>1</sub>	DOOR	91 x 213
D <sub>2</sub>	DOOR	78 x 213
W	WINDOW	152 x 137
W <sub>1</sub>	DOOR	122 x 137
W <sub>2</sub>	DOOR	91 x 137
V	VENTILATOR	91 x 61

PLOT AREA 167M<sup>2</sup> OR 1800 S.FT.  
PLINTH AREA 41M<sup>2</sup> OR 440 S.FT.



**COLOUR INDEX**

PROPOSALS	—
ROAD	—
BOUNDARY	—

**OWNER**

6 parameswar

Phone: 440762  
**P. Mohan Rao, D.C.E.**  
LICENSED SURVEYOR  
Corporation of Chennai  
REG. No. 13  
AMBATTUR TOWNSHIP,  
ALANDUR MUNICIPALITY  
Consulting Engineer & Contractor  
Off. ce: 15, Madhav Road  
NAGAR, MADRAS-600 017